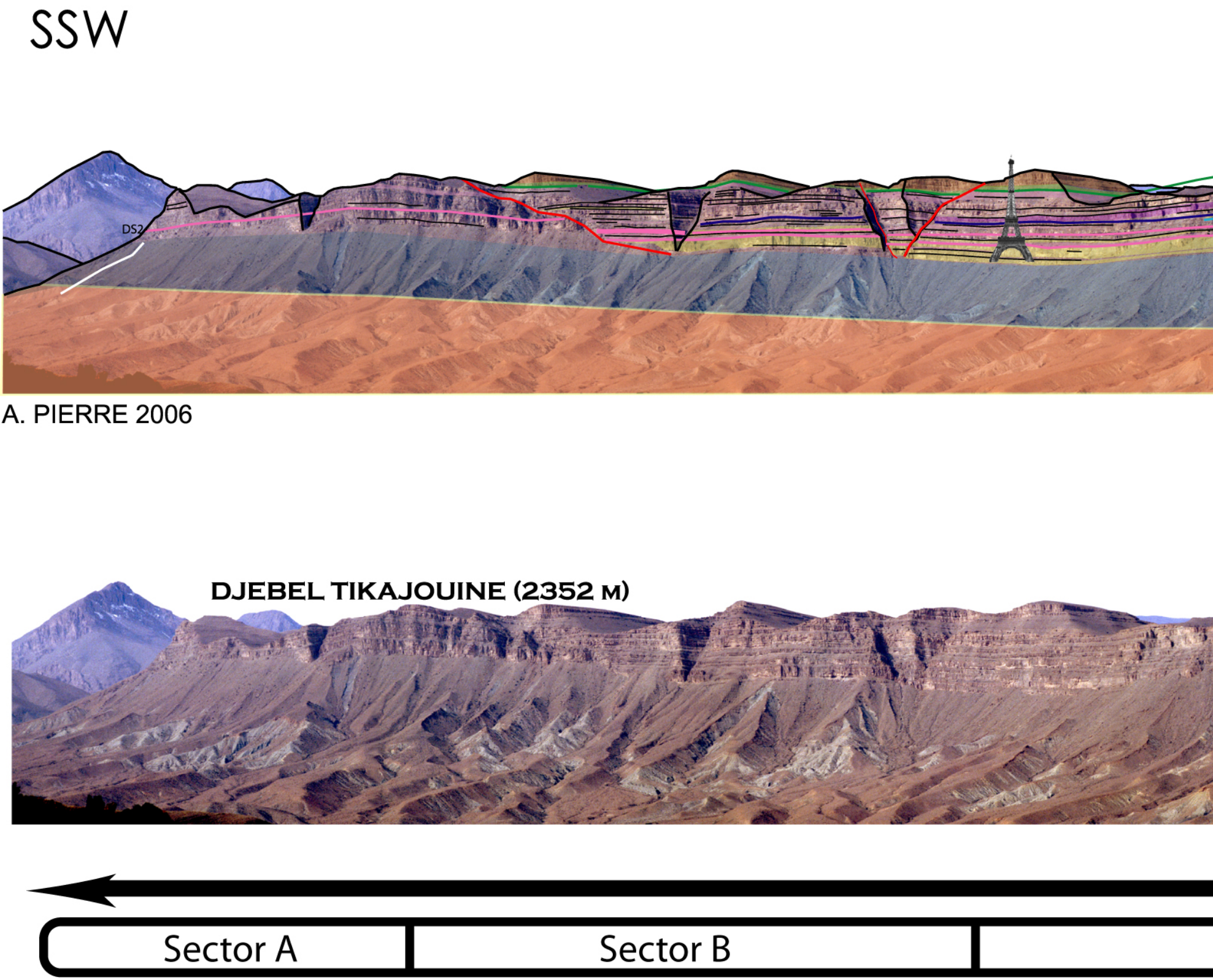
SSW
DS2
A. PIERRE 2006
DJEBEL TIKAJOUINE (2352 M)
Sector A
Sector B

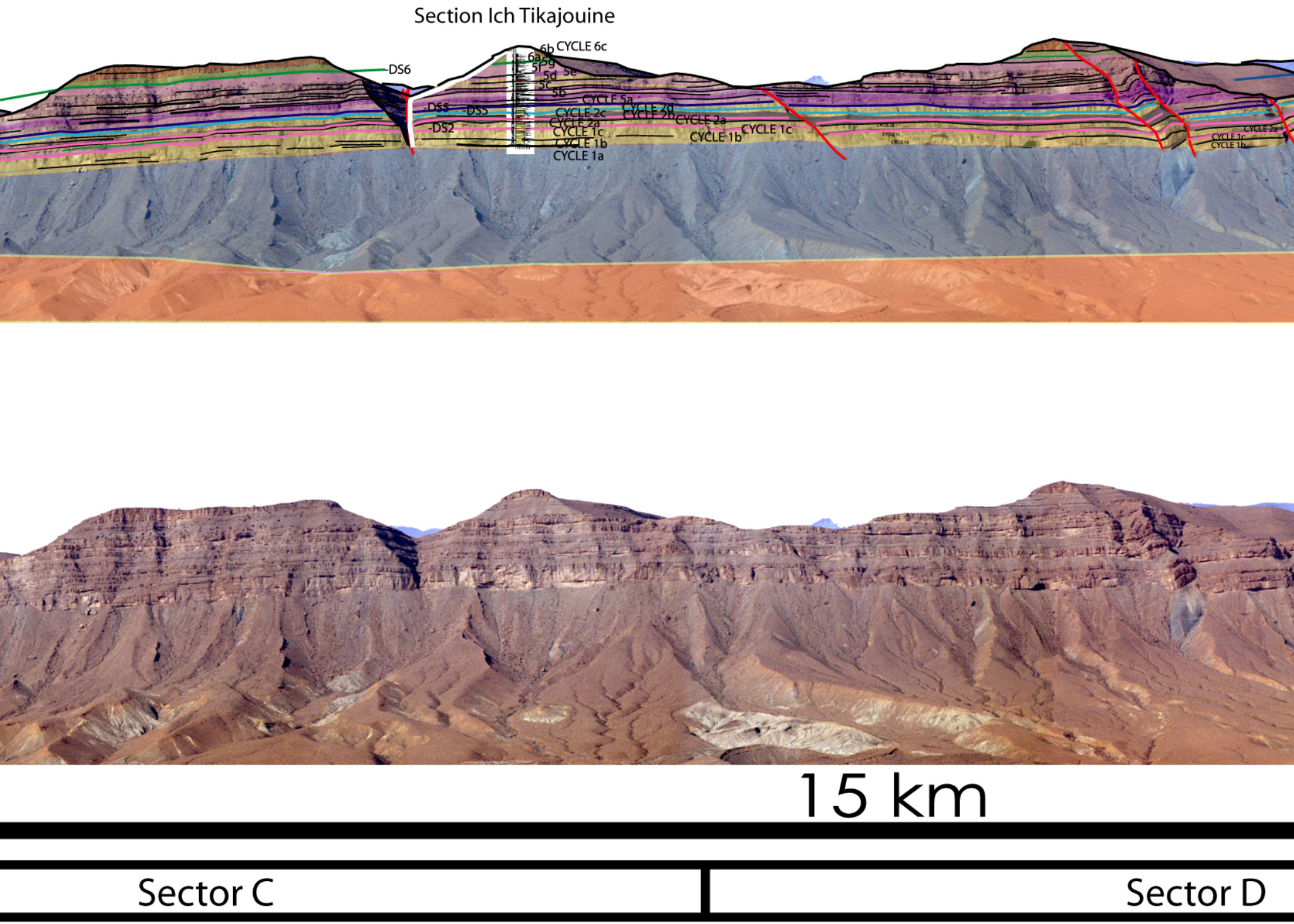
Section Ich Tikajouine
DS6
6b
CYCLE 6c
6a
5g
5f
5e
5d
5c
5b
CYCLE 5a
DS5
DS5
DS2
CYCLE 2c
CYCLE 3d
CYCLE 2b
CYCLE 2a
CYCLE 2a
CYCLE 1c
CYCLE 1c
CYCLE 1b
CYCLE 1b
CYCLE 1a
CYCLE 2a
CYCLE 1c
CYCLE 1b
15 km
Sector C
Sector D

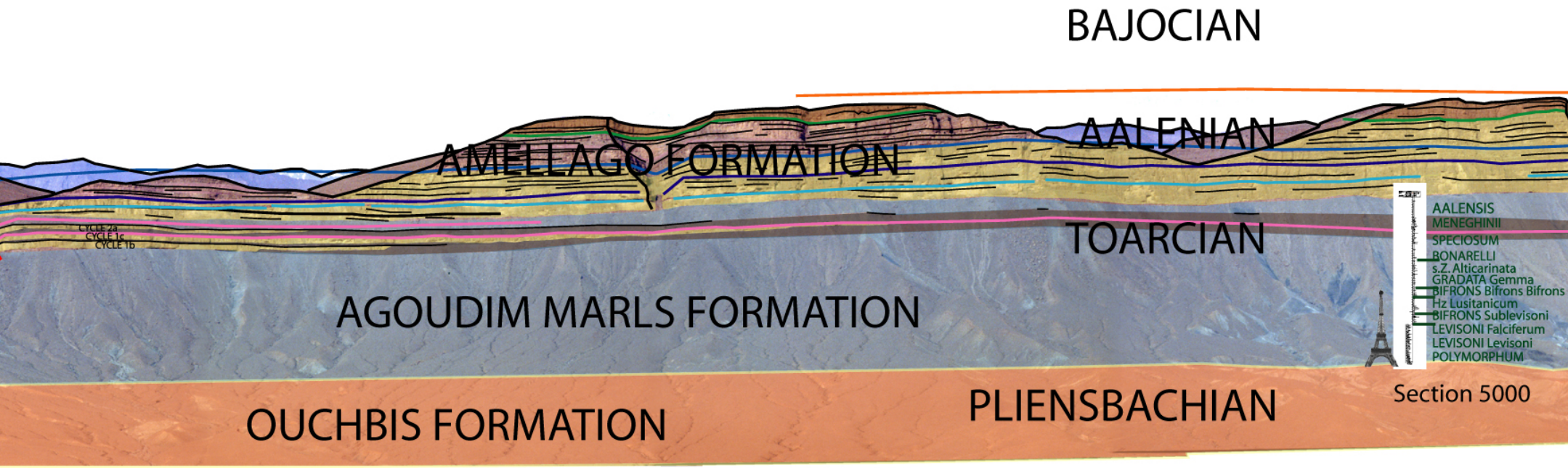
BAJOCIAN
AALENIAN
AMELLAGO FORMATION
CYCLE 2a
CYCLE 1c
CYCLE 1b
TOARCIAN
AALENSIS
MENEGHINII
SPECIOSUM
BONARELLI
s.Z. Alticarinata
GRADATA Gemma
BIFRONS Bifrons Bifrons
Hz Lusitanicum
BIFRONS Sublevisoni
LEVISONI Falciferum
LEVISONI Levisoni
POLYMORPHUM
AGOUDIM MARLS FORMATION
Section 5000
PLIENSBACHIAN
OUCHBIS FORMATION



Sector E

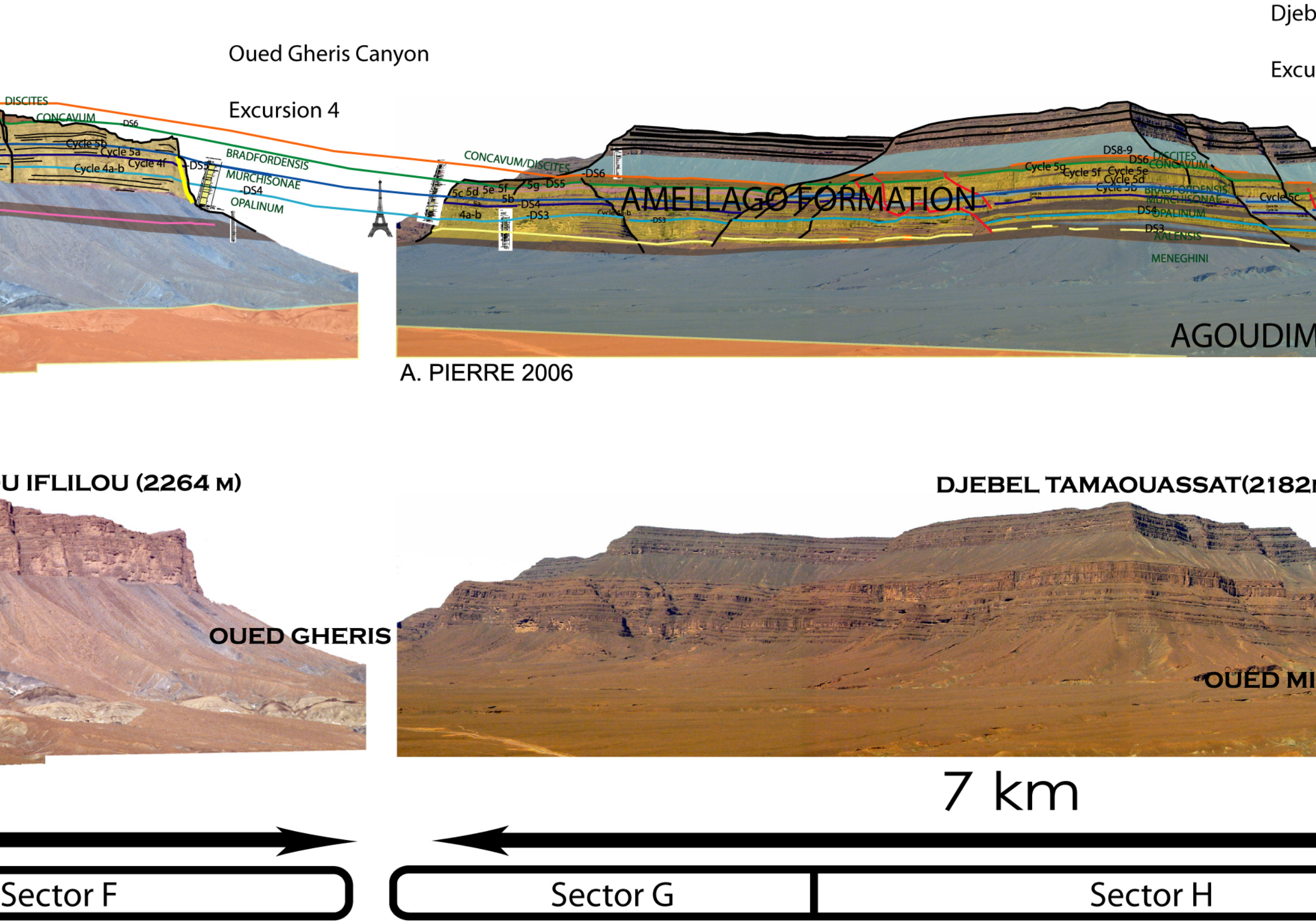
Djeb
Excu
Oued Gheris Canyon
Excursion 4
DISCITES
CONCAVUM
DS6
Cycle 5b
Cycle 5a
Cycle 4f
Cycle 4a-b
-DS5
BRADFORDENSIS
MURCHISONAE
-DS4
OPALINUM
CONCAVUM/DISCITES
-DS6
5c 5d 5e 5f
5g -DS5
5a
5b
-DS4
4a-b
-DS3
Cycle 4a-b
AMELLAGO FORMATION
DS8-9
DS6
DISCITES
CONCAVUM
Cycle 5g
Cycle 5f
Cycle 5e
Cycle 5d
Cycle 5b
BRADFORDENSIS
MURCHISONAE
DS4
OPALINUM
DS3
AALENSIS
MENEGHINI
Cycle 5c
AGOUDIM
A. PIERRE 2006
U IFLILOU (2264 M)
DJEBEL TAMAOUASSAT(2182
OUED GHERIS
OUED MI
7 km
Sector F
Sector G
Sector H

el Mijdider Canyon

rsion 5

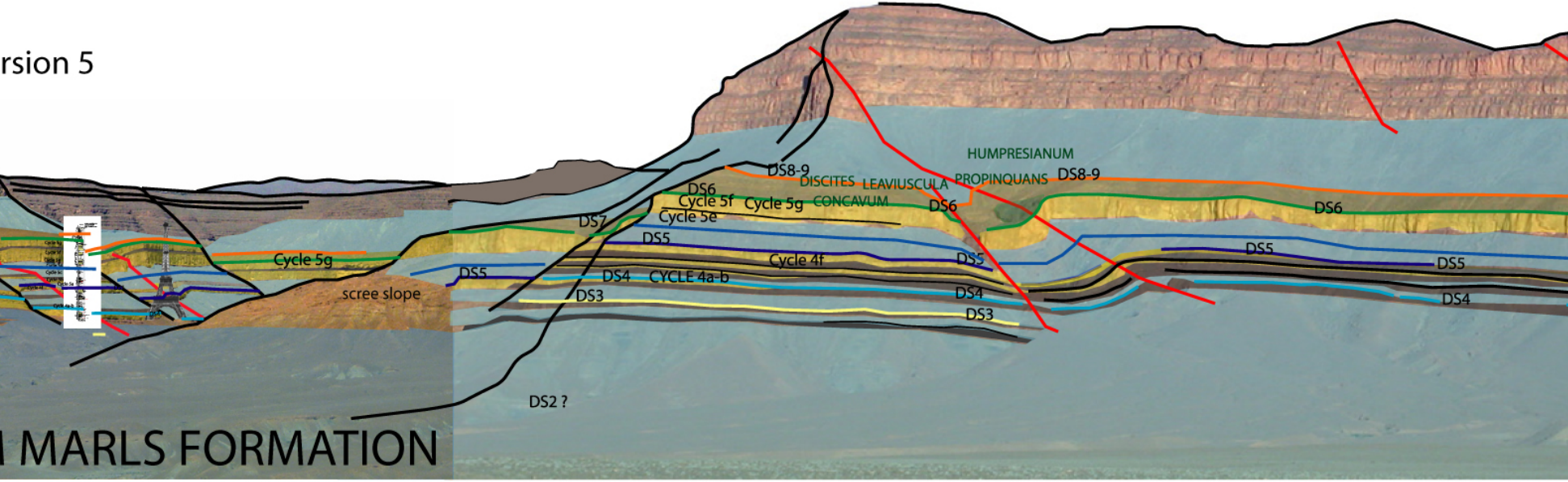
HUMPRESIANUM
DS8-9
DISCITES
LEAVIUSCULA
PROPINQUANS
DS8-9
DS6
Cycle 5f
Cycle 5g
CONCAVUM
DS6
DS6
Cycle 5e
DS7
DS5
Cycle 5g
DS5
DS5
Cycle 4f
DS5
DS5
DS4
CYCLE 4a-b
DS4
DS4
DS3
DS3
scree slope
DS2 ?
MARLS FORMATION

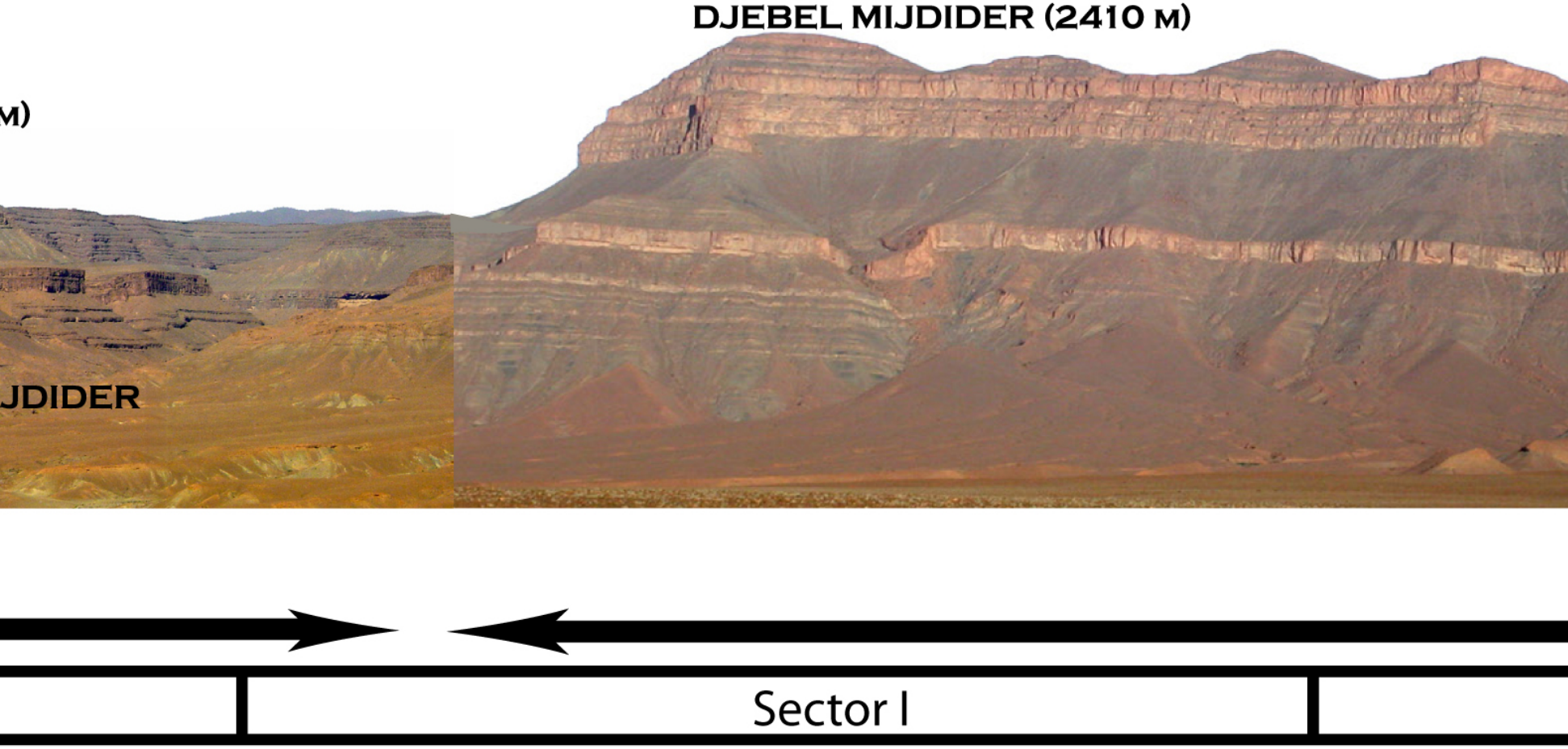
DJEBEL MIJDIDER (2410 M)
M)
JDIDER
Sector I

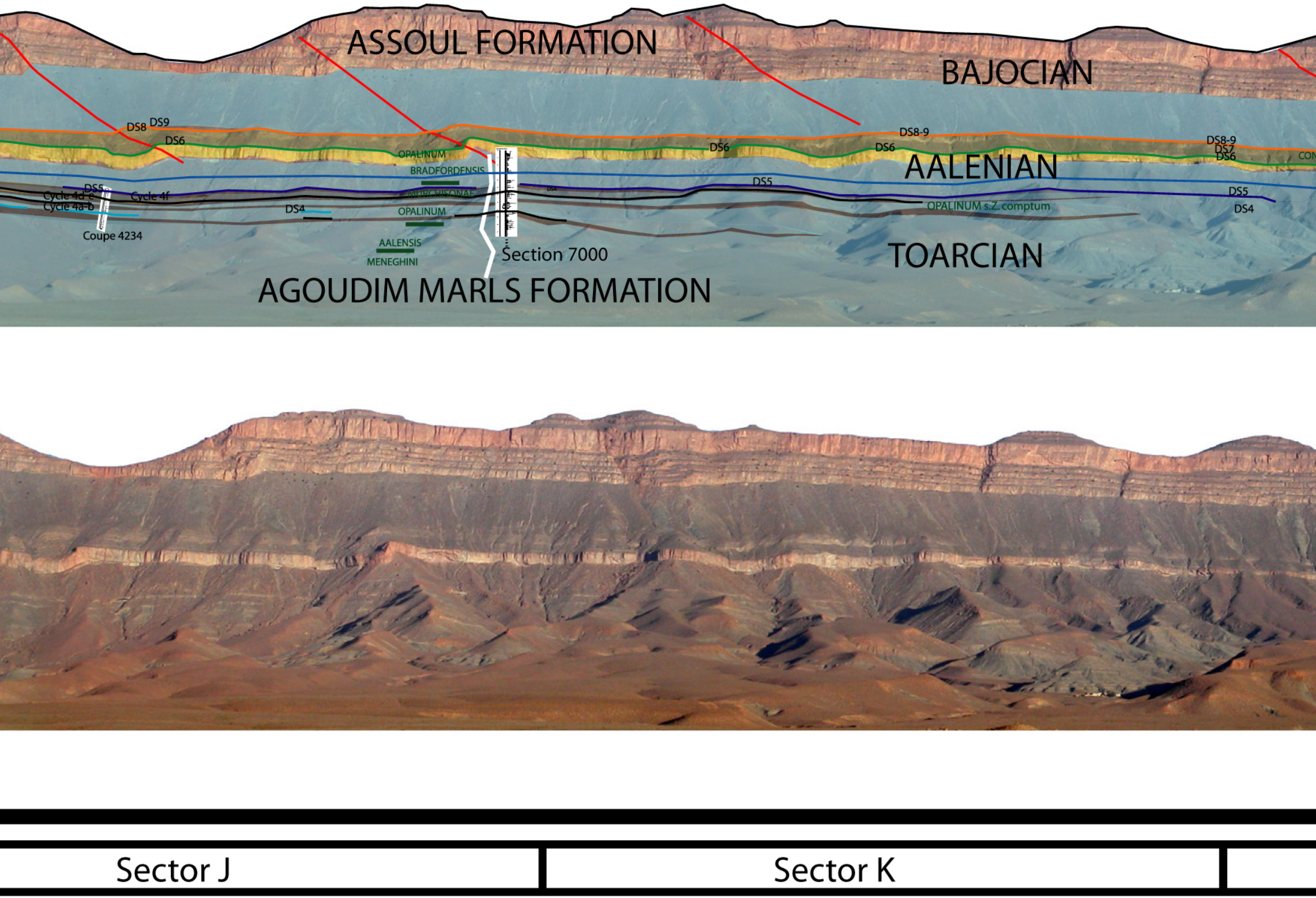
ASSOUL FORMATION
BAJOCIAN
DS8
DS9
DS6
OPALINUM
BRADFORDENSIS
MURCHISONAE
OPALINUM
AALENSIS
MENEGHINI
DS5
Cycle 4d-e
Cycle 4a-b
Cycle 4f
DS4
Coupe 4234
DS4
Section 7000
AGOUDIM MARLS FORMATION
DS8-9
DS6
DS6
DS5
OPALINUM s.Z. comptum
AALENIAN
TOARCIAN
DS8-9
DS7
DS6
CON
DS5
DS4
Sector J
Sector K

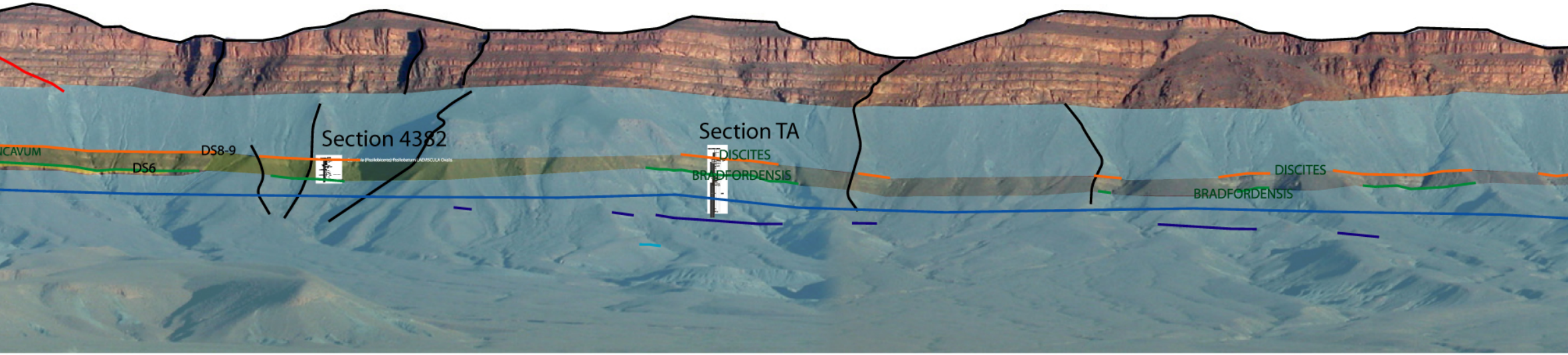
ICAVUM
DS8-9
DS6
Section 4382
Section TA
DISCITES
BRADFORDENSIS
DISCITES
BRADFORDENSIS


13 km
Sector L
Sector M


ASSOUL FORMATION
Section 3026
AGOUDIM MARLS FORMATION
Section 2081



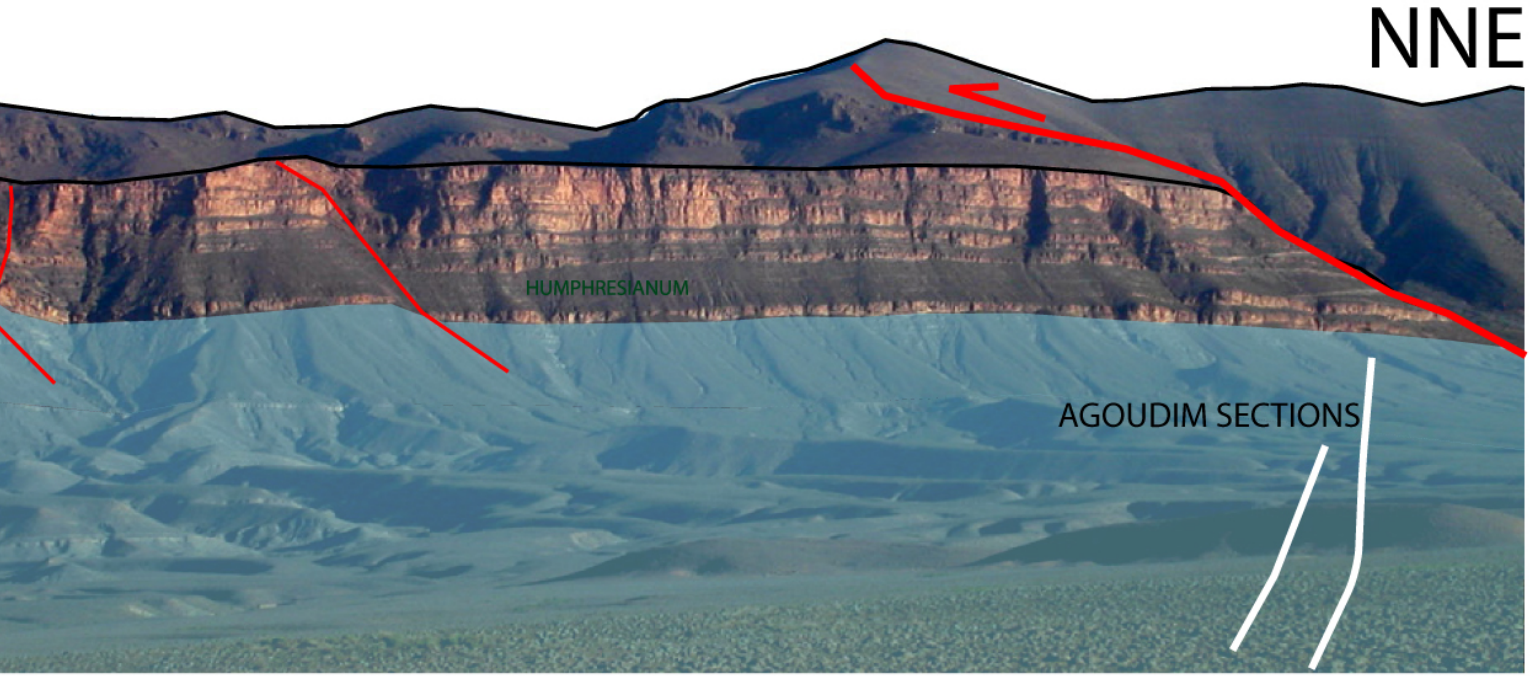
NNE
HUMPHRESIANUM
AGOUDIM SECTIONS

A. PIERRE 2006

DJEBEL TAGOUNTSA(2611M)



Sector O

AMELLAGO TRANSECT

"Drowning surfaces DS and
"Maximum flooding zones" MFZ
of medium scale cyles

- DS 8 and 9
- DS6
- DS5
- MFZ 4
- DS4
- DS3
- MFZ 2
- DS2

- ▨ Inner ramp
- ▨ Middle ramp
- ▨ Outer ramp
- ▨ Inner muddy ramp
- ▨ Outer muddy ramp
- ▨ Marmy basin

Faults

Regional sections

Eiffel Tower for scale
300 m

Pictures by A. Pierre and C. Durlet